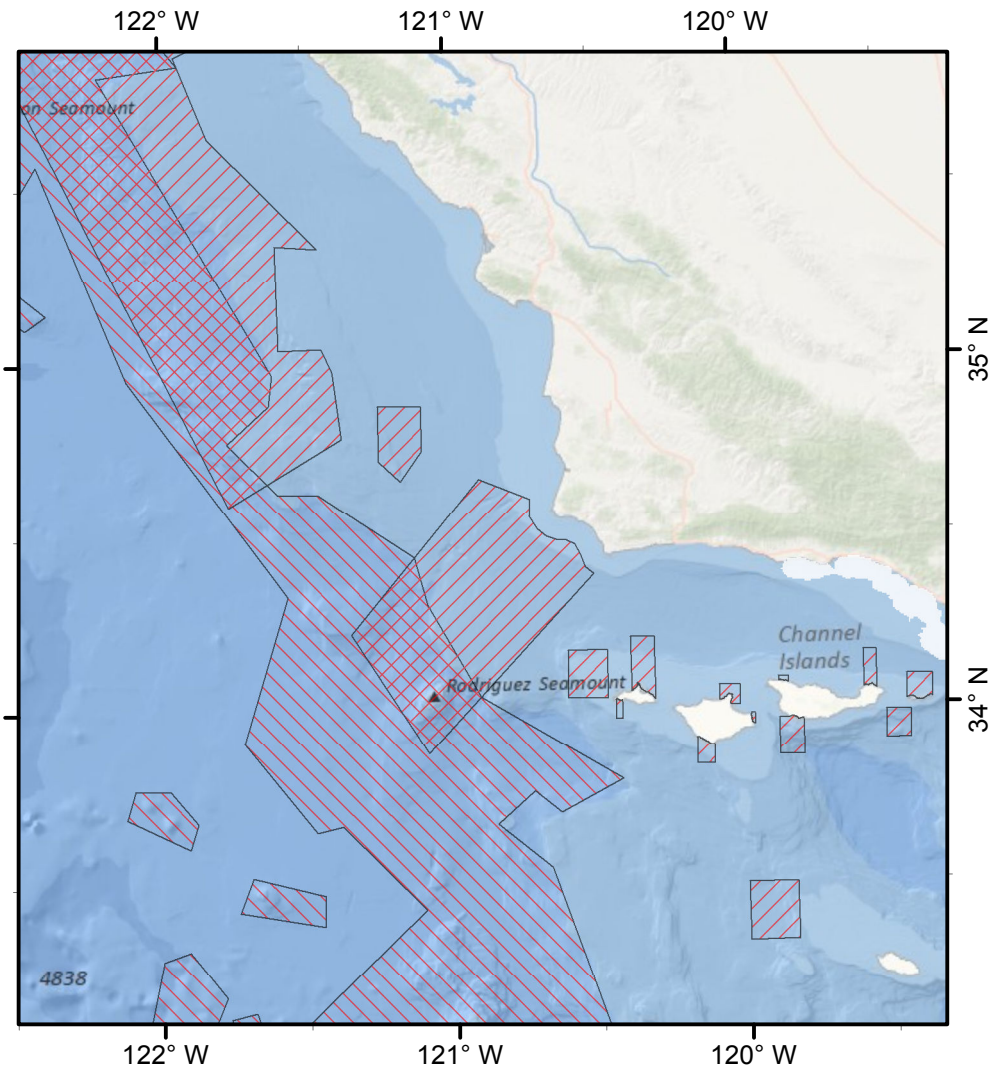
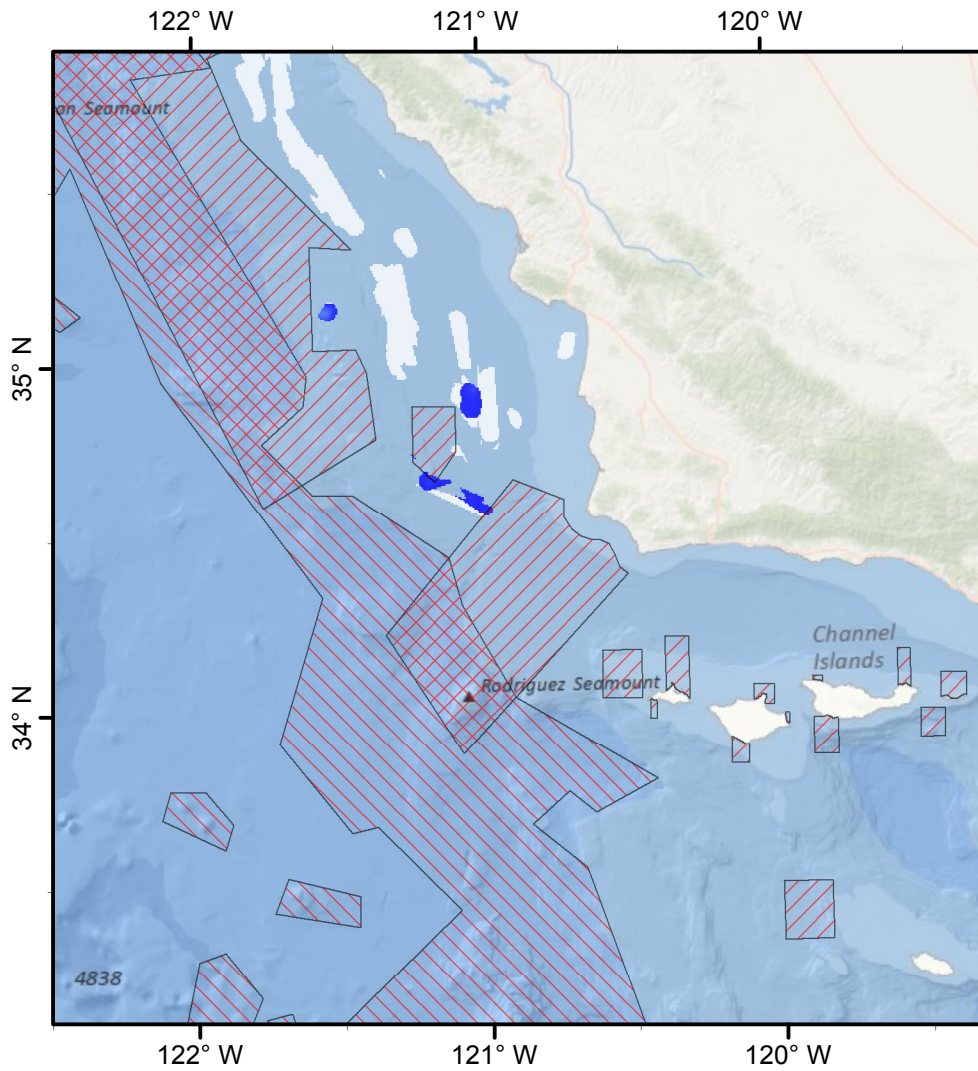


Before

Standardized Sponge Bycatch (WCGOP - Trawl)

After



F3

0 20 40 60 80 100

Kilometers

0 20 40 60 80

Nautical Miles

Map Scale: 1:2,400,000

Date Saved: 20 Aug 2012

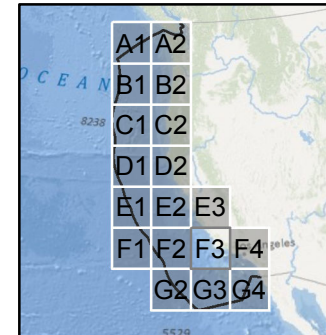
Author: Curt Whitmire (NOAA Fisheries - NWFSC)

CPUC (lb/ton GF)

High : 7.54063

Low : 0.02957

EFH Cons. Area



Map 7 of 8

Search Radius: 3,000 m
Cell Size: 500 m